

'ASCII' MAP OF  
WATER LINKS IN

# DARKLANDS

(for the purpose of rendering this intelligible, the water connections were divided into four primary areas: Rhine North Sea, Elbe, Baltic, and Danube.)

compiled by C. Michel Boucher (aa699@freenet.carleton.ca)  
Layout by Olmi Hagelberg

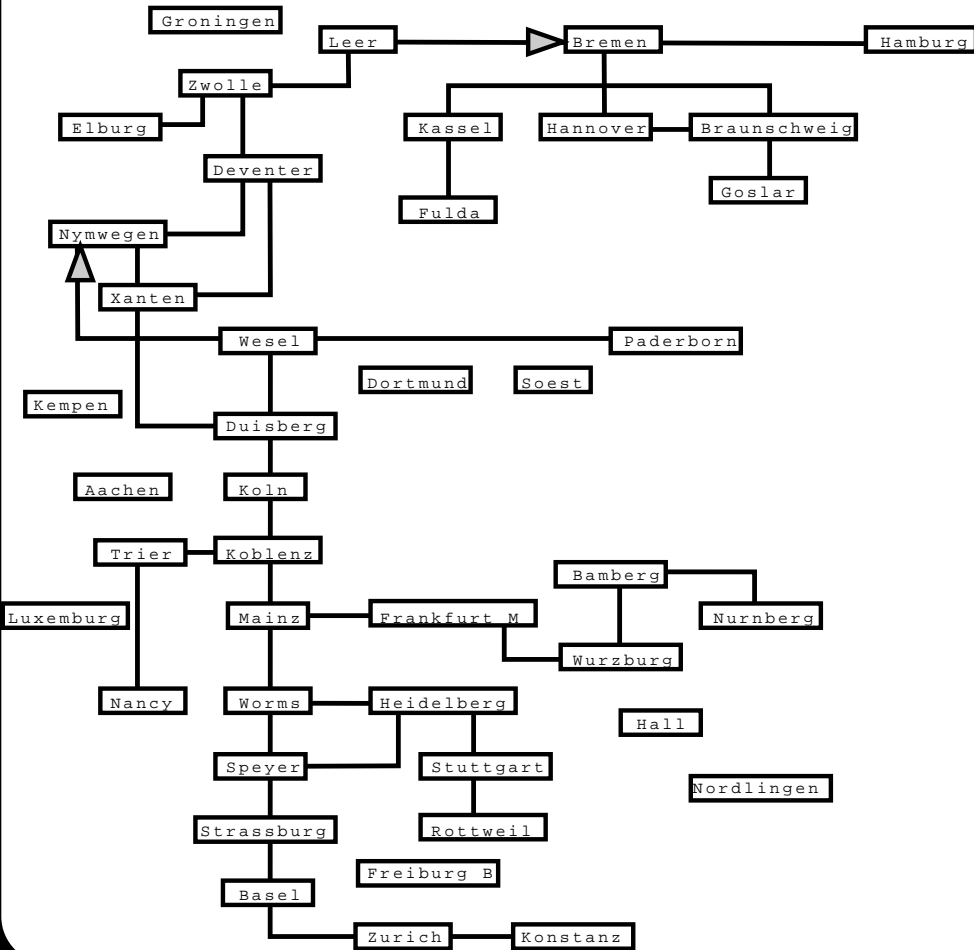


= one way communication

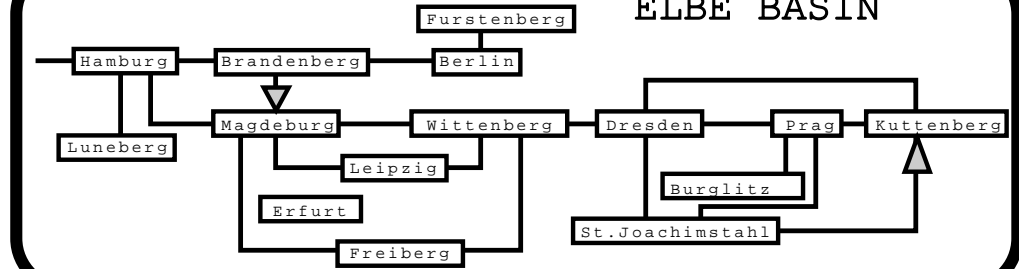
unconnected

= land contact only from surrounding cities

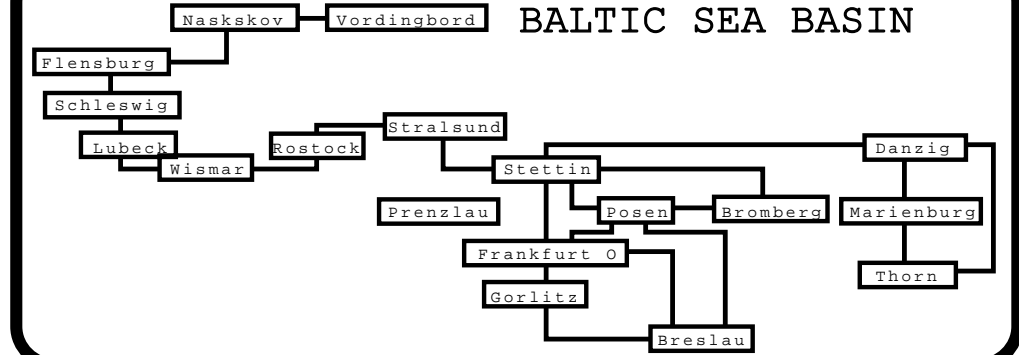
## RHINE NORTH SEA BASIN



## ELBE BASIN



## BALTIC SEA BASIN



## DANUBIAN BASIN

